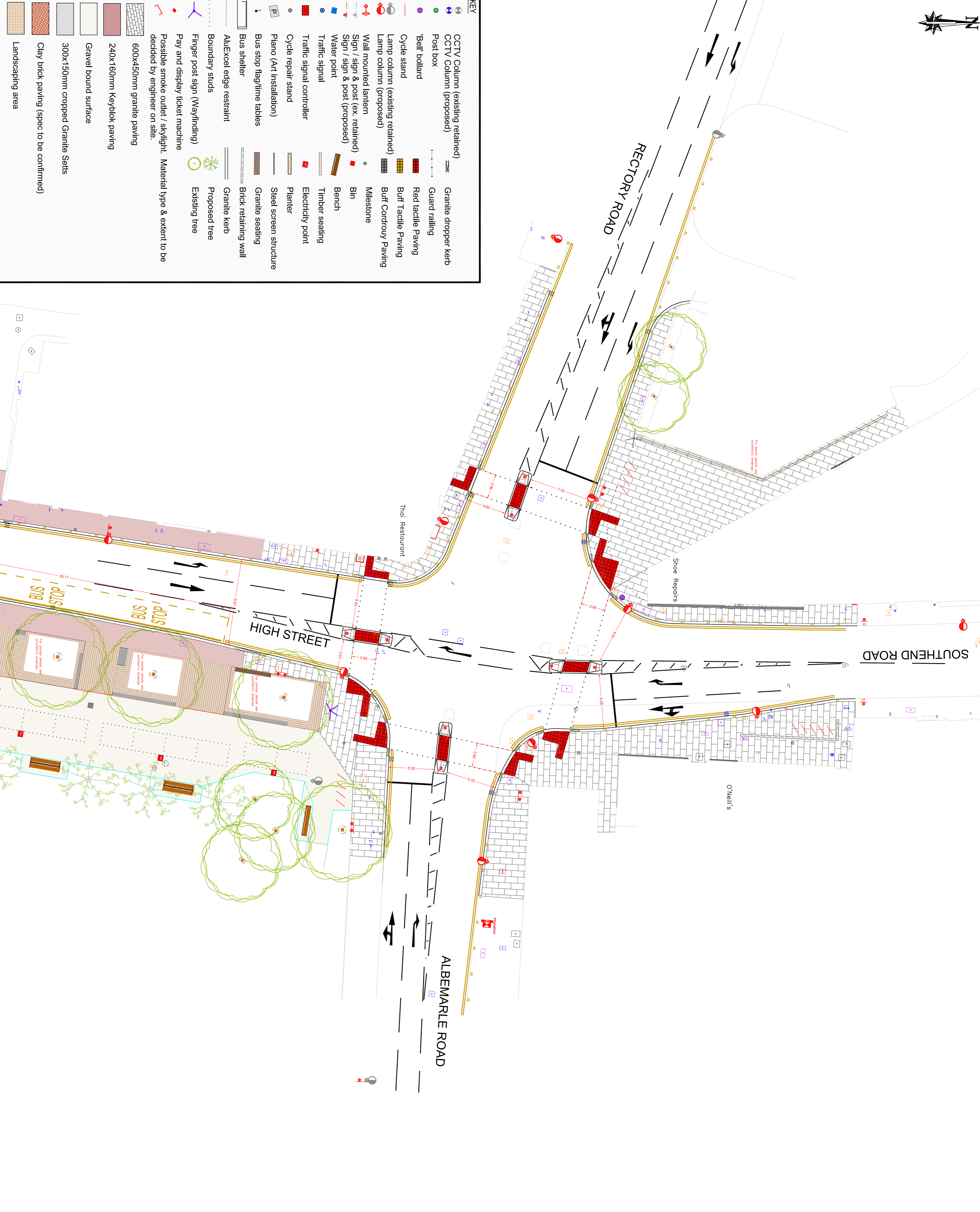


Junction Railway Station



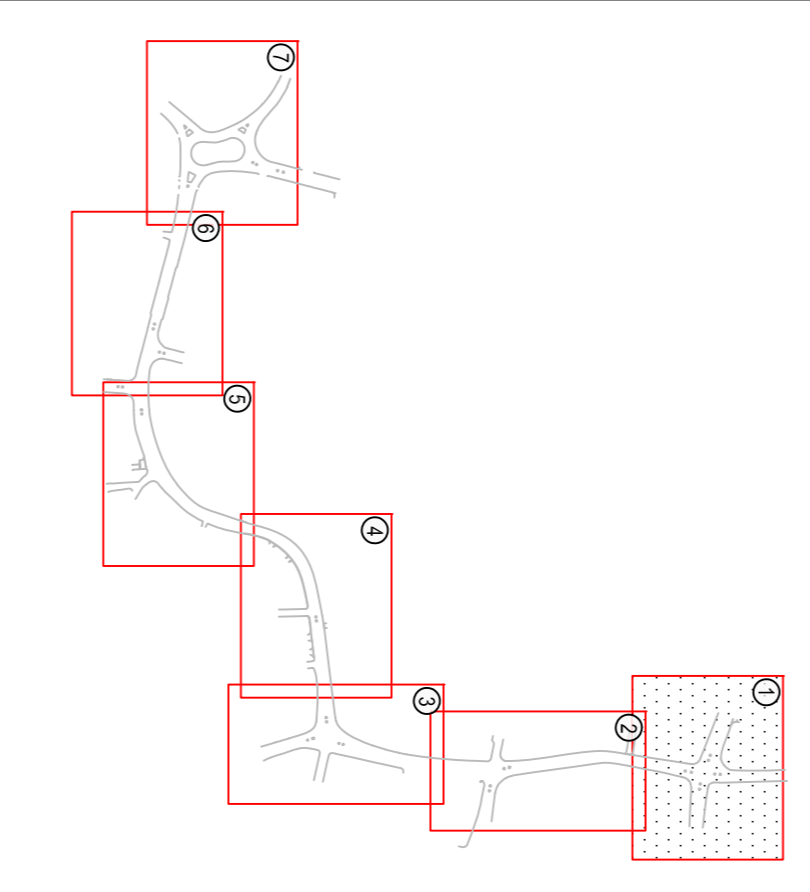
KEY

CCITV Column (existing retained)	Granite dropper kerb
CCITV Column (proposed)	Guard railing
Post box	Red tactile Paving
Bell bollard	Buff Tactile Paving
Cycle stand	Buff Cordroury Paving
Lamp column (existing retained)	Milestone
Lamp column (proposed)	Bin
Wall mounted lantern	Bench
Sign / sign & post (ex. retained)	Timber seating
Sign / sign & post (proposed)	Electricity point
Water point	Planter
Traffic signal	Steel screen structure
Traffic signal controller	Granite seating
Cycle repair stand	Brick retaining wall
Piano (Art installation)	Granite kerb
Bus stop flag/time tables	Proposed tree
Bus shelter	Existing tree
AUXExcel edge restraint	
Boundary studs	
Finger post sign (Wayfinding)	
Pay and display / ticket machine	
Possible smoke outlet / skylight. Material type & extent to be decided by engineer on site.	

600x450mm granite paving	300x150mm cropped Granite Setts
240x160mm Keyblok paving	Gravel bound surface
Clay brick paving (spec to be confirmed)	Landscaping area

Notes:

1. No information to be scaled from this drawing.
2. All road markings refer to the "Traffic Signs Regulations and General Directions 2016". Refer to drawing number BHS/RM/101.
3. This drawing is to be read in conjunction with all relevant drawings.
4. All levels and co-ordinates in Ordnance Survey Grid.
5. This drawing may not be used, modified, reproduced or relied upon by third parties, except as agreed or as required by law. Topocrew accepts no responsibility, and denies any liability whatsoever, to any party that uses or relies on this drawing without express written consent. Do not scale this document.
6. Paving orientation is only indicative. For exact paving orientation refer to East's drawing 102-BPR-SK-016-Proposed paving orientation.



Rev No	Date	Description	By
A	25 May	Various revisions at a result of changes to the scheme	SR
B	27 June	First Issue	GK

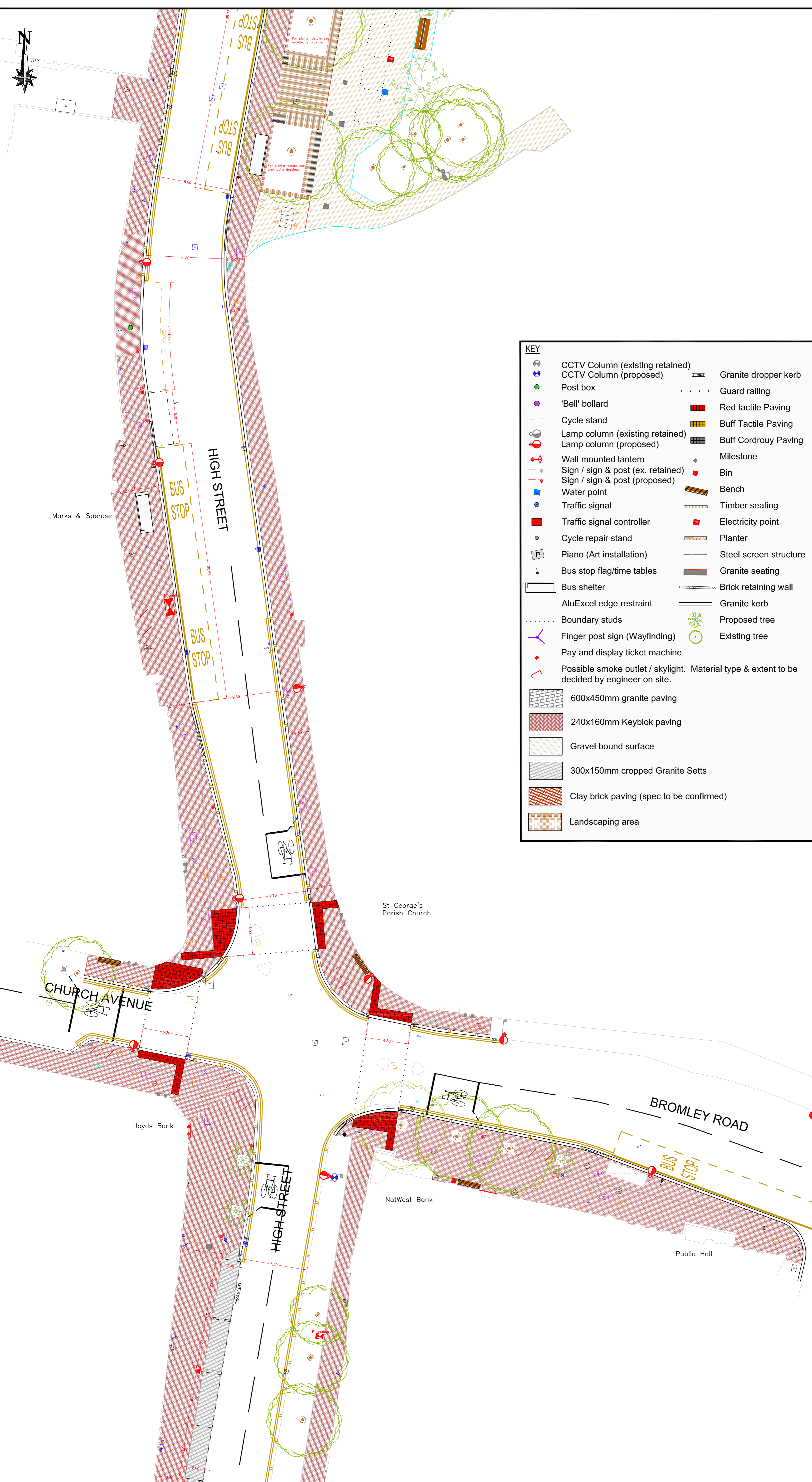
**Beckenham High Street
General Arrangement**

CLIENT:
 THE LONDON BOROUGH OF Bromley

DESIGNED BY:
 CONWAY
 great people. great work.

DRAWN BY:
 Topocrew
 SURVEY SURVEY

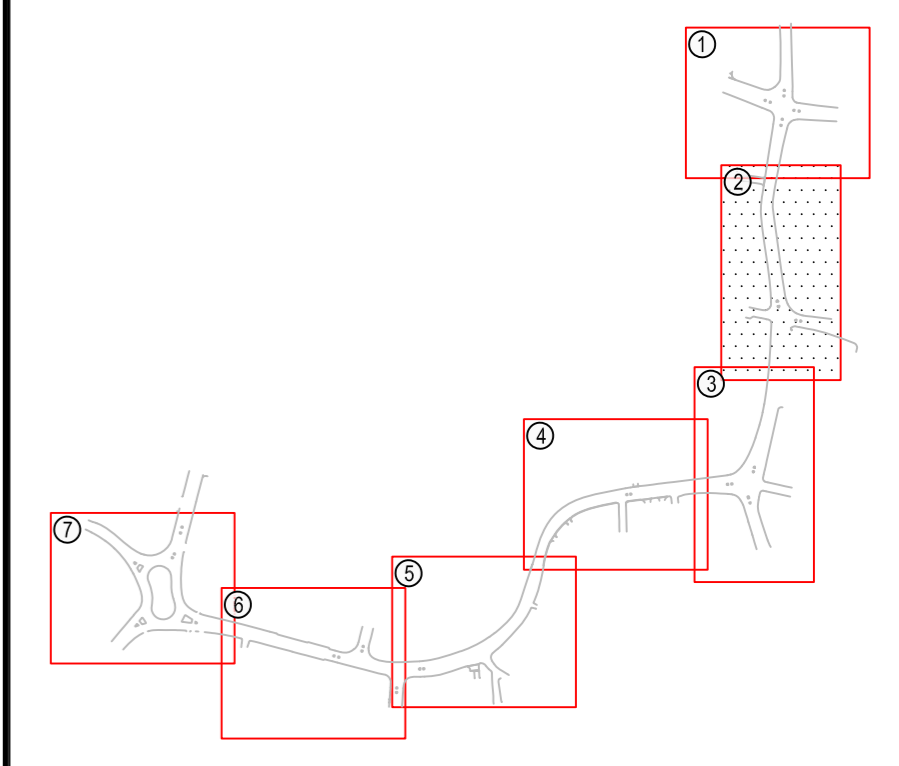
DATE: July 2016
SCALE & DRAWING SIZE: 1:200 @ A1
DRAWING NO.: BHS/700/GA



- Notes:**
- No information to be scaled from this drawing.
 - All road markings refer to the "Traffic Signs Regulations and General Directions 2016". Refer to drawing number BHS/RM/101.
 - This drawing is to be read in conjunction with all relevant drawings.
 - All levels and co-ordinates in Ordnance Survey Grid.
 - This drawing may not be used, modified, reproduced or relied upon by third parties, except as agreed or as required by law. Topocrew accepts no responsibility, and denies any liability whatsoever, to any party that uses or relies on this drawing without express written consent. Do not scale this document.

KEY

	CCTV Column (existing retained)		Granite dropper kerb
	CCTV Column (proposed)		Guard railing
	Post box		Red tactile Paving
	'Bell' bollard		Buff Tactile Paving
	Cycle stand		Buff Cordrouy Paving
	Lamp column (existing retained)		Milestone
	Lamp column (proposed)		Bin
	Wall mounted lantern		Bench
	Sign / sign & post (ex. retained)		Timber seating
	Sign / sign & post (proposed)		Electricity point
	Water point		Planter
	Traffic signal		Steel screen structure
	Traffic signal controller		Granite seating
	Cycle repair stand		Brick retaining wall
	Piano (Art installation)		Granite kerb
	Bus stop flag/time tables		Proposed tree
	Bus shelter		Existing tree
	AluExcel edge restraint		
	Boundary studs		
	Finger post sign (Wayfinding)		
	Pay and display ticket machine		
	Possible smoke outlet / skylight. Material type & extent to be decided by engineer on site.		
	600x450mm granite paving		
	240x160mm Keyblok paving		
	Gravel bound surface		
	300x150mm cropped Granite Setts		
	Clay brick paving (spec to be confirmed)		
	Landscaping area		



Rev No.	Date	Description	By
--	--	--	--
B	27 June	First Issue	GK
A	25 May	Various revisions as a result of changes to the scheme	SR

TITLE:
Beckenham High Street
General Arrangement

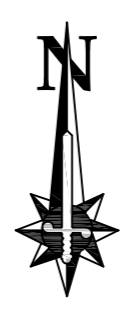


Sheet: Sheet 2 of 7	Designed by: Various
Date: July 2016	Drawn by: SR
Scale & Drawing Size: 1:200 @ A1	Checked by: GK
Drawing No: BHS/700/GA	Revision: B

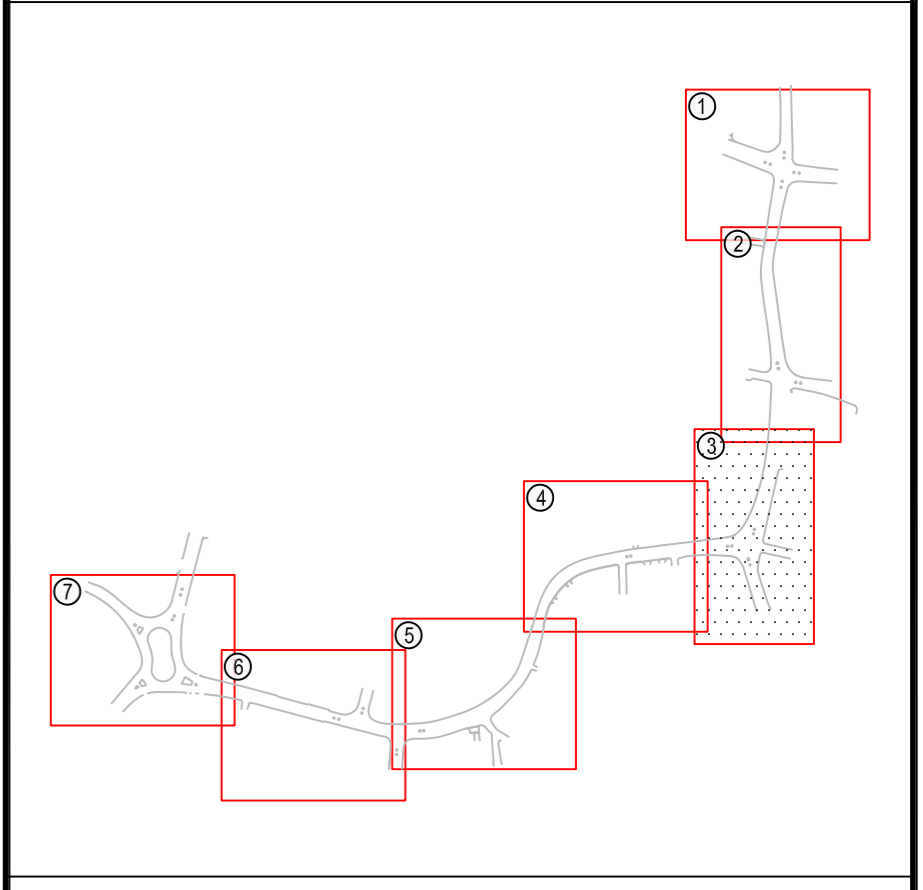
KEY

	CCTV Column (existing retained)		Granite dropper kerb
	CCTV Column (proposed)		Guard railing
	Post box		Red tactile Paving
	'Bell' bollard		Buff Tactile Paving
	Cycle stand		Buff Cordrouy Paving
	Lamp column (existing retained)		Milestone
	Lamp column (proposed)		Bin
	Wall mounted lantern		Bench
	Sign / sign & post (ex. retained)		Timber seating
	Sign / sign & post (proposed)		Electricity point
	Water point		Planter
	Traffic signal		Steel screen structure
	Traffic signal controller		Granite seating
	Cycle repair stand		Brick retaining wall
	Piano (Art installation)		Granite kerb
	Bus stop flag/time tables		Proposed tree
	Bus shelter		Existing tree
	AluExcel edge restraint		
	Boundary studs		
	Finger post sign (Wayfinding)		
	Pay and display ticket machine		
	Possible smoke outlet / skylight. Material type & extent to be decided by engineer on site.		

	600x450mm granite paving
	240x160mm Keyblok paving
	Gravel bound surface
	300x150mm cropped Granite Setts
	Clay brick paving (spec to be confirmed)
	Landscaping area



- Notes:**
- No information to be scaled from this drawing.
 - All road markings refer to the "Traffic Signs Regulations and General Directions 2016". Refer to drawing number BHS/RM/101.
 - This drawing is to be read in conjunction with all relevant drawings.
 - All levels and co-ordinates in Ordnance Survey Grid.
 - This drawing may not be used, modified, reproduced or relied upon by third parties, except as agreed or as required by law. Topocrew accepts no responsibility, and denies any liability whatsoever, to any party that uses or relies on this drawing without express written consent. Do not scale this document.



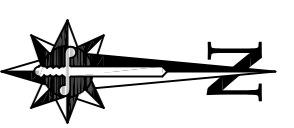
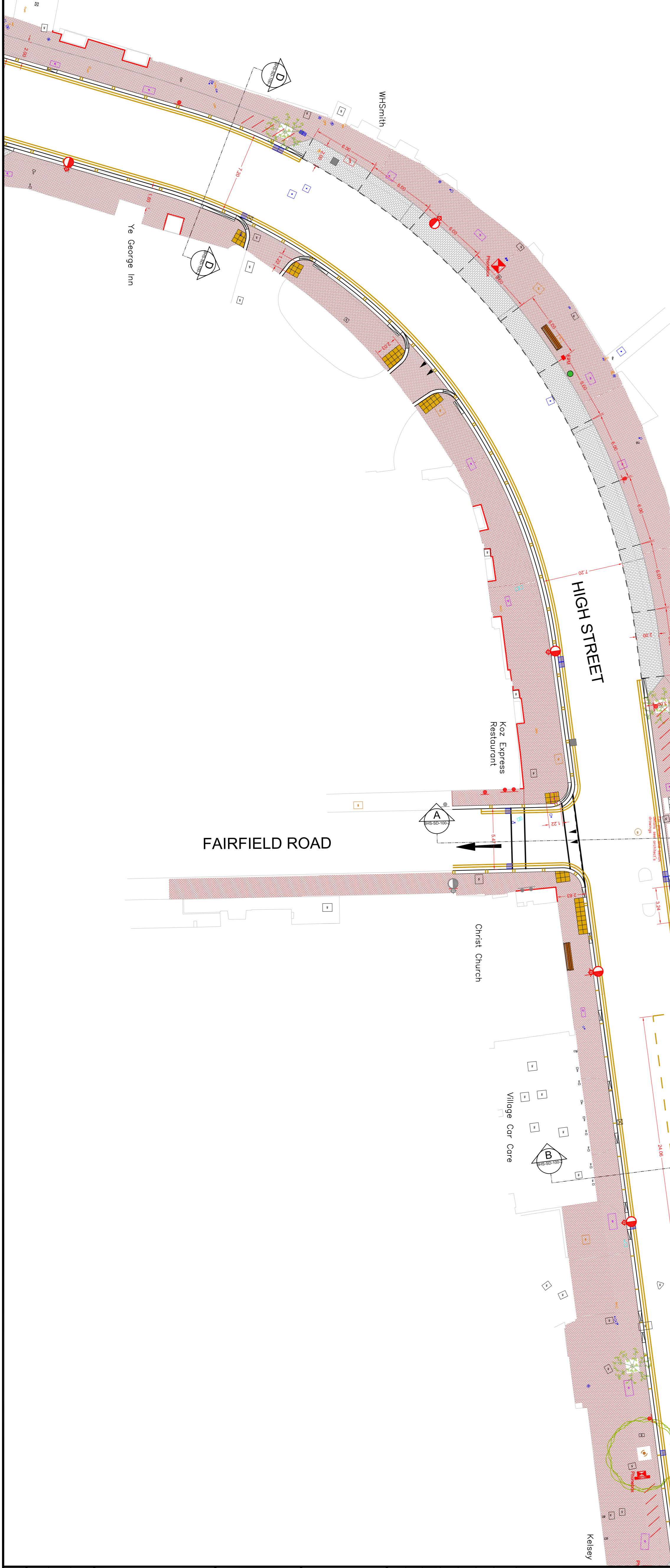
Rev No.	Date	Description	By
--	--	--	--
B	27 June	First Issue	GK
A	25 May	Various revisions as a result of changes to the scheme	SR

TITLE:
Beckenham High Street
General Arrangement

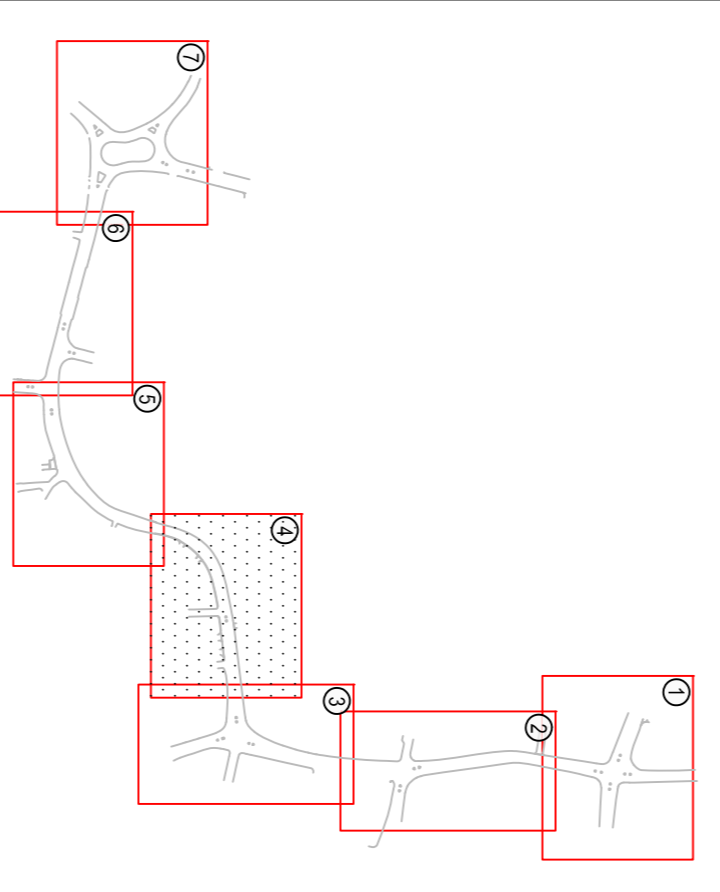


Sheet: Sheet 3 of 7	Designed by: Various
Date: July 2016	Drawn by: SR
Scale & Drawing Size: 1:200 @ A1	Checked by: GK
Drawing No: BHS/700/GA	Revision: B

KEY	
	CCTV Column (existing retained)
	CCTV Column (proposed)
	Post box
	Bell bollard
	Cycle stand
	Lamp column (existing retained)
	Lamp column (proposed)
	Wall mounted lantern
	Sign / sign & post (ex. retained)
	Sign / sign & post (proposed)
	Water point
	Traffic signal
	Traffic signal controller
	Cycle repair stand
	Piano (Art installation)
	Bus stop flagline tables
	Bus shelter
	AluExcel edge restraint
	Boundary studs
	Finger post sign (Wayfinding)
	Pay and display ticket machine
	Possible smoke outlet / skylight. Material type & extent to be decided by engineer on site.
	Granite dropper kerb
	Guard railing
	Red tactile Paving
	Buff Tactile Paving
	Buff Cordroury Paving
	Milestone
	Bin
	Bench
	Timber seating
	Electricity point
	Planter
	Steel screen structure
	Granite seating
	Brick retaining wall
	Granite kerb
	Proposed tree
	Existing tree
	Gravel bound surface
	300x150mm cropped Granite Setts
	Clay brick paving (spec to be confirmed)
	Landscaping area



- Notes:
- No information to be scaled from this drawing.
 - All road markings refer to the "Traffic Signs Regulations and General Directions 2016". Refer to drawing number BHS/RM/101.
 - This drawing is to be read in conjunction with all relevant drawings.
 - All levels and co-ordinates in Ordnance Survey Grid.
 - This drawing may not be used, modified, reproduced or relied upon by third parties, except as agreed or as required by law. Topocrew accepts no responsibility, and denies any liability whatsoever, to any party that uses or relies on this drawing without express written consent. Do not scale this document.
 - Paving orientation is only indicative. For exact paving orientation refer to East's drawing 102-BPR-SK-016-Proposed paving orientation.



Rev No.	Date	Description	By
--	--	--	--
B	27 June	First Issue	GK
A	25 May	Various revisions at a result of changes to the scheme	SR

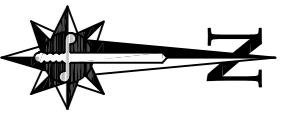
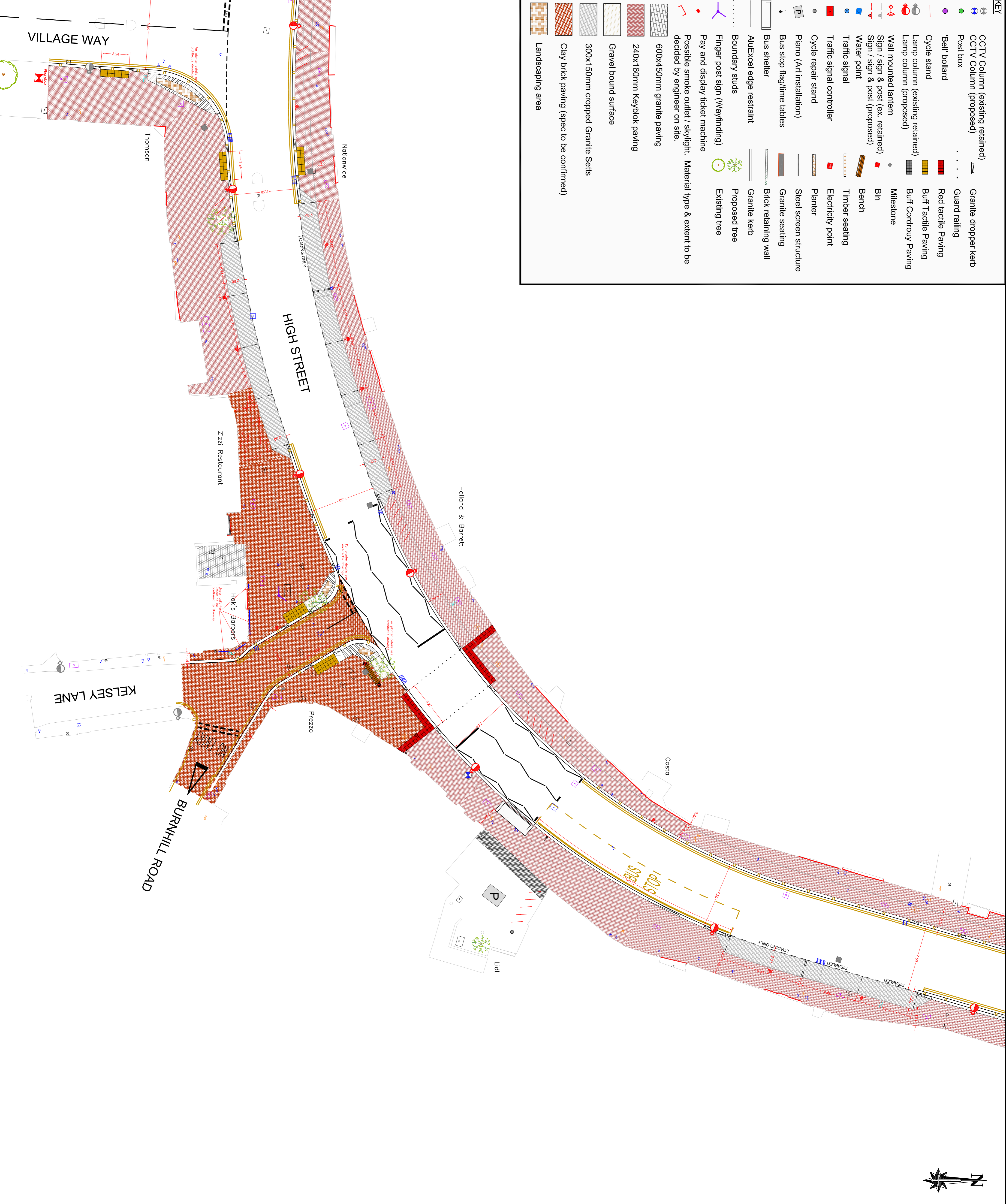
TITLE:
**Beckenham High Street
 General Arrangement**

CLIENT:
 THE LONDON BOROUGH OF Bromley

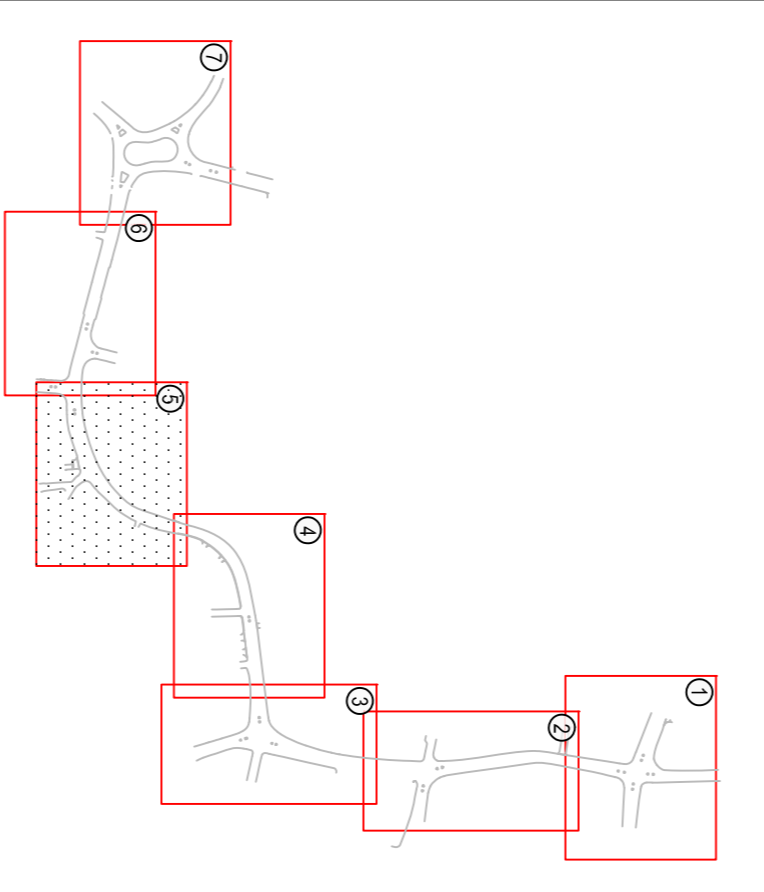
great people. great work
 SURVEYING
 SURVEY

Sheet:	Sheet 4 of 7	Designed by:	Various
Date:	July 2016	Drawn by:	SR
Scale & Drawing Size:	1:200 @ A1	Checked by:	GK
Drawing No.:	BHS/700/GA	Revised:	B

KEY	
	CCTV Column (existing retained)
	CCTV Column (proposed)
	Post box
	Bell bollard
	Cycle stand
	Lamp column (existing retained)
	Lamp column (proposed)
	Wall mounted lantern
	Sign / sign & post (ex. retained)
	Sign / sign & post (proposed)
	Water point
	Traffic signal
	Traffic signal controller
	Cycle repair stand
	Piano (Art installation)
	Bus stop flagline tables
	Bus shelter
	AluExcel edge restraint
	Boundary studs
	Finger post sign (Wayfinding)
	Pay and display / ticket machine
	Possible smoke outlet / skylight. Material type & extent to be decided by engineer on site.
	Granite dropper kerb
	Guard railing
	Red tactile Paving
	Buff Tactile Paving
	Buff Corduroy Paving
	Milestone
	Bin
	Bench
	Timber seating
	Electricity point
	Planter
	Steel screen structure
	Granite seating
	Brick retaining wall
	Granite kerb
	Proposed tree
	Existing tree
	Gravel bound surface
	300x150mm cropped Granite Setts
	Clay brick paving (spec to be confirmed)
	Landscaping area



- Notes:
- No information to be scaled from this drawing.
 - All road markings refer to the "Traffic Signs Regulations and General Directions 2016". Refer to drawing number BHS/RM/101.
 - This drawing is to be read in conjunction with all relevant drawings.
 - All levels and co-ordinates in Ordnance Survey Grid.
 - This drawing may not be used, modified, reproduced or relied upon by third parties, except as agreed or as required by law. Topocrew accepts no responsibility, and denies any liability whatsoever, to any party that uses or relies on this drawing without express written consent. Do not scale this document.
 - Paving orientation is only indicative. For exact paving orientation refer to East's drawing 102-BPR-SK-c016-Proposed paving orientation.



Rev No.	Date	Description	By
A	25 May	Various revisions to the scheme	SR
B	27 June	First Issue	GK

**Beckenham High Street
General Arrangement**

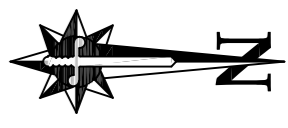
CLIENT: **Bromley**
THE LONDON BOROUGH

CONWAY
great people. great work

Topocrew
SURVEY SURVEY

Sheet: Sheet 5 of 7
Date: July 2016
Scale & Drawing Size: 1:200 @ A1
Drawing No: BHS/700/GA

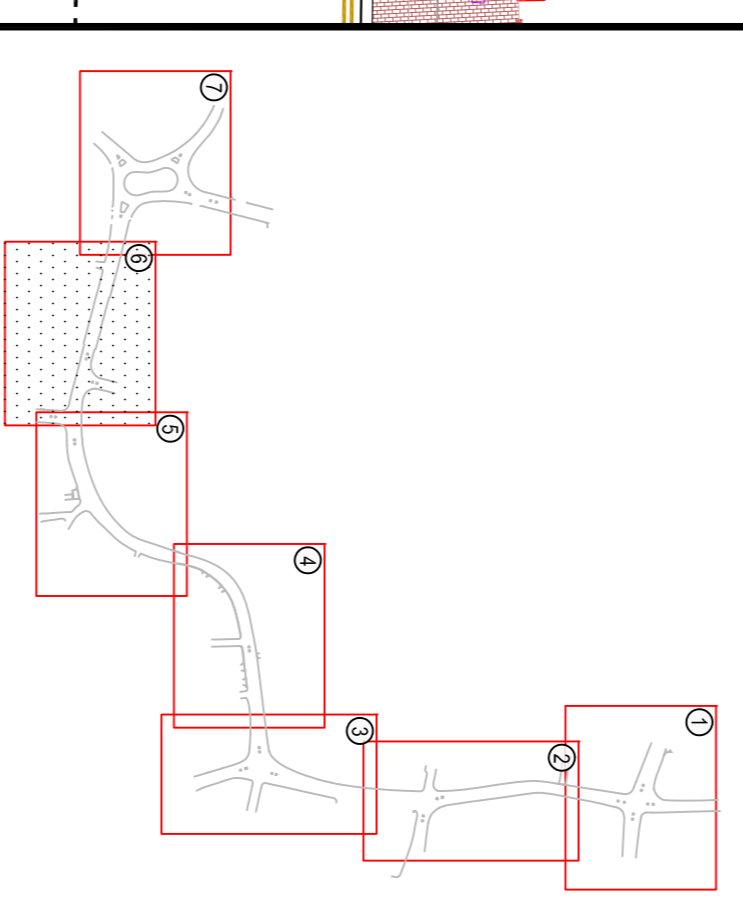
Designed by: Various
Drawn by: SR
Checked by: GK
Resident: B



KEY	
	CCTV Column (existing retained)
	CCTV Column (proposed)
	Post box
	Bell bollard
	Cycle stand
	Lamp column (existing retained)
	Lamp column (proposed)
	Wall mounted lantern
	Sign / sign & post (ex. retained)
	Sign / sign & post (proposed)
	Water point
	Traffic signal
	Traffic signal controller
	Cycle repair stand
	Plano (Art installation)
	Bus stop flag/time tables
	Bus shelter
	ALEExcel edge restraint
	Boundary studs
	Finger post sign (Wayfinding)
	Pay and display / ticket machine
	Possible smoke outlet / skylight. Material type & extent to be decided by engineer on site.
	Granite dropper kerb
	Guard railing
	Red tactile Paving
	Buff Tactile Paving
	Buff Corduroy Paving
	Milestone
	Bin
	Bench
	Timber seating
	Electricity point
	Planter
	Steel screen structure
	Granite seating
	Brick retaining wall
	Granite kerb
	Proposed tree
	Existing tree
	600x450mm granite paving
	240x160mm Keyblok paving
	Gravel bound surface
	300x150mm cropped Granite Setts
	Clay brick paving (spec to be confirmed)
	Landscaping area


Notes:

1. No information to be scaled from this drawing.
2. All road markings refer to the "Traffic Signs Regulations and General Directions 2016". Refer to drawing number BHS/RM/101.
3. This drawing is to be read in conjunction with all relevant drawings.
4. All levels and co-ordinates in Ordnance Survey Grid.
5. This drawing may not be used, modified, reproduced or relied upon by third parties, except as agreed or as required by law. Topocrew accepts no responsibility, and denies any liability whatsoever, to any party that uses or relies on this drawing without express written consent. Do not scale this document.
6. Paving orientation is only indicative. For exact paving orientation refer to East's drawing 102-BPR-SK-016-Proposed paving orientation.

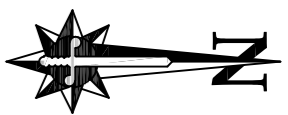


Rev No.	Date	Description	By
-	-	-	-
B	27 June	First Issue	GK
A	25 May	Various revisions at a result of changes to the scheme	SR

TITLE:
**Beckenham High Street
General Arrangement**



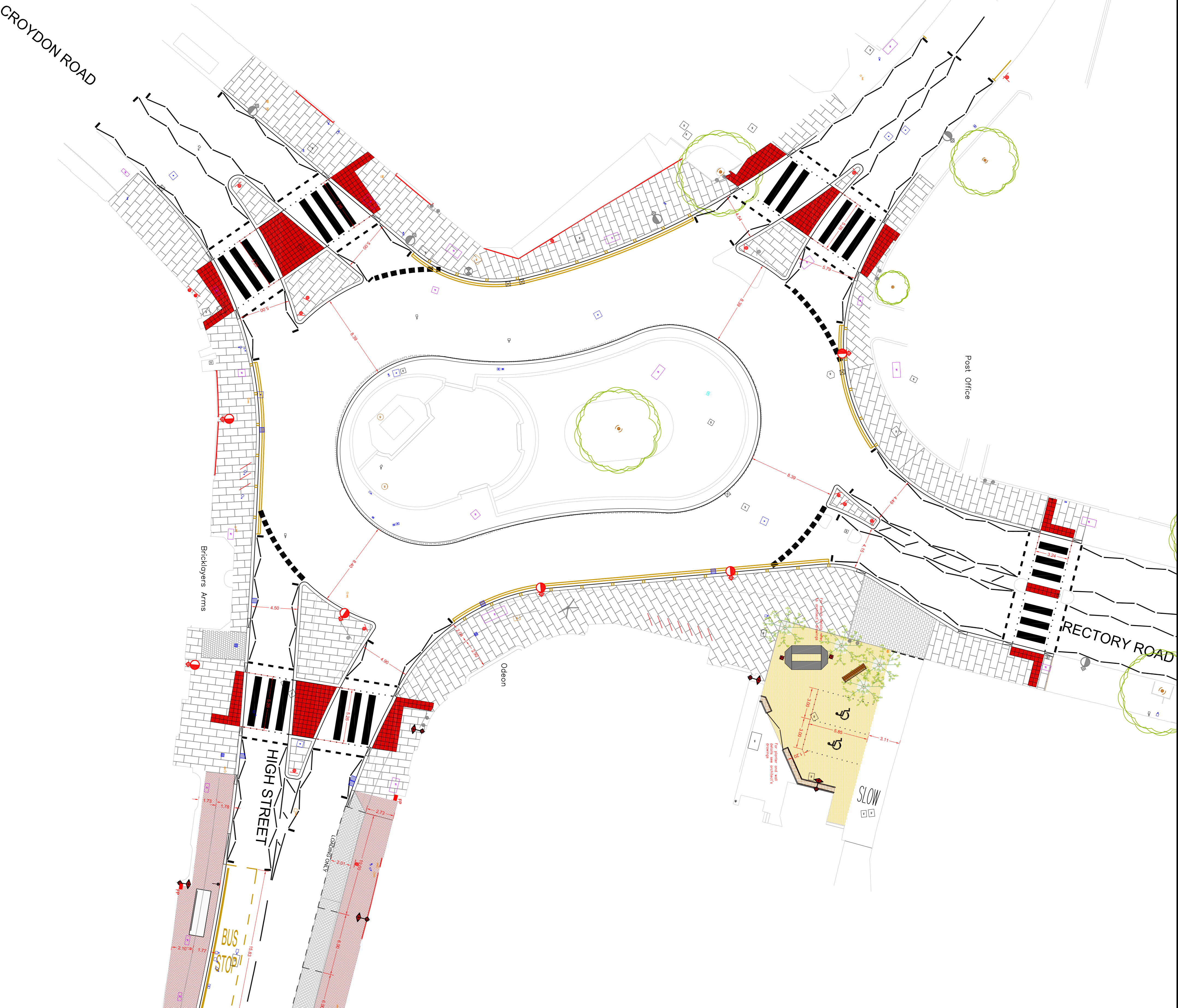
Sheet:	Sheet 6 of 7	Designed by:	Various
Date:	July 2016	Drawn by:	SR
Scale & Drawing Size:	1:200 @ A1	Checked by:	GK
Drawing No.:	BHS/700/GA	Resident:	B



BECKENHAM ROAD

RECTORY ROAD

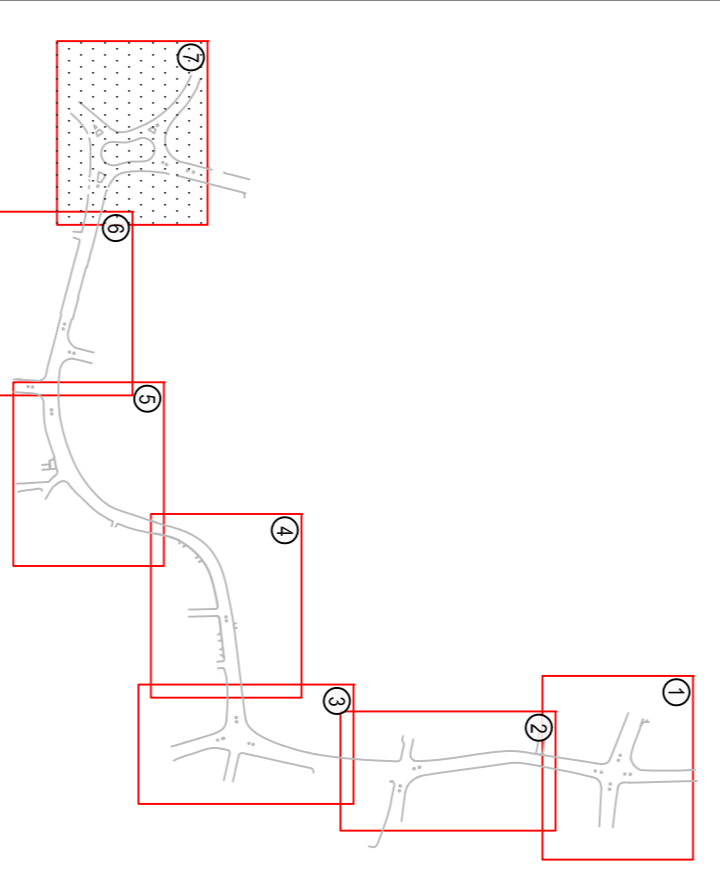
CROYDON ROAD



KEY			
	CCTV Column (existing retained)		Granite dropper kerb
	CCTV Column (proposed)		Guard railing
	Post box		Red tactile paving
	Bell bollard		Buff Tactile Paving
	Cycle stand		Buff Cordroury Paving
	Lamp column (existing retained)		Milestone
	Lamp column (proposed)		Bin
	Wall mounted lantern		Bench
	Sign / sign & post (ex. retained)		Timber seating
	Sign / sign & post (proposed)		Electricity point
	Water point		Planter
	Traffic signal		Steel screen structure
	Traffic signal controller		Granite seating
	Cycle repair stand		Brick retaining wall
	Plano (Art installation)		Granite kerb
	Bus stop flag/time tables		Proposed tree
	Bus shelter		Existing tree
	AUXeal edge restraint		
	Boundary studs		
	Finger post sign (Wayfinding)		
	Pay and display ticket machine		
	Possible smoke outlet / skylight. Material type & extent to be decided by engineer on site.		
	600x450mm granite paving		
	240x160mm Keyblok paving		
	Gravel bound surface		
	300x150mm cropped Granite Sets		
	Clay brick paving (spec to be confirmed)		
	Landscaping area		


Notes:

1. No information to be scaled from this drawing.
2. All road markings refer to the "Traffic Signs Regulations and General Directions 2016". Refer to drawing number BHS/RM/101.
3. This drawing is to be read in conjunction with all relevant drawings.
4. All levels and co-ordinates in Ordnance Survey Grid.
5. This drawing may not be used, modified, reproduced or relied upon by third parties, except as agreed or as required by law. Topocrew accepts no responsibility, and denies any liability whatsoever, to any party that uses or relies on this drawing without express written consent. Do not scale this document.
6. Paving orientation is only indicative. For exact paving orientation refer to East's drawing 102-BPR-SK-016-Proposed paving orientation.



Rev No	Date	Description	By
A	25 May	Various revisions to the scheme	SR

TITLE:
Beckenham High Street
General Arrangement



Sheet:	Sheet 7 of 7	Designed by:	Various
Date:	July 2016	Drawn by:	SR
Scale & Drawing Size:	1:200 @ A1	Checked by:	GK
Drawing No.:	BHS/700/GA	Revised:	B